

MICROFILMED

FILED
GREENVILLE CO. S.C.
FEB 17 2 10 PM '82

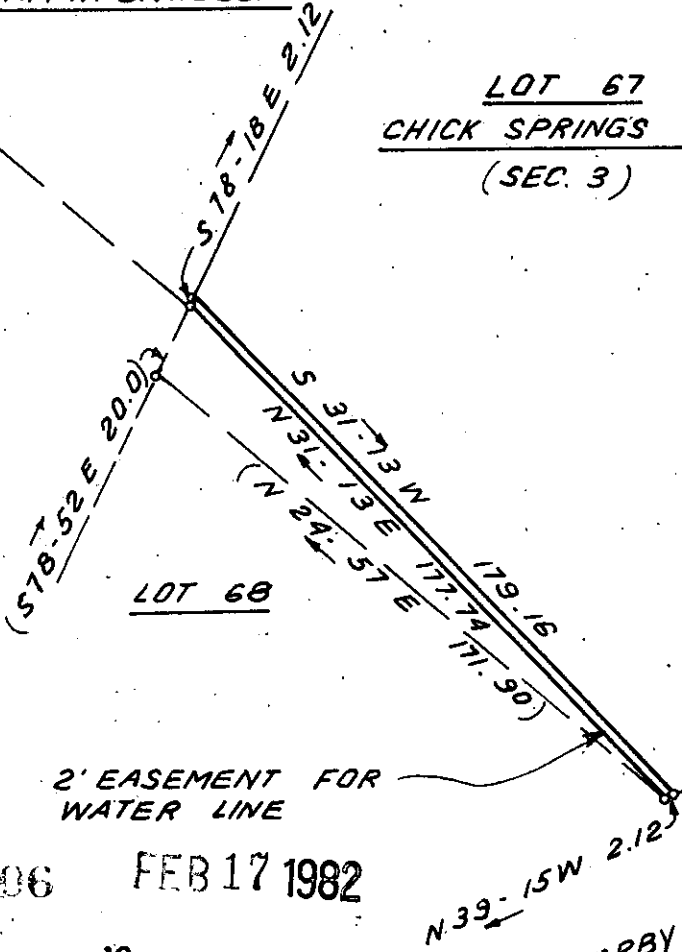

DONNIE S. TANKERSLEY
R.M.C.

ALEXANDER DRIVE

0.29 AC.
WILLIAM H. DAVIDSON

LOT 67
CHICK SPRINGS SUB.
(SEC. 3)

LOT 66




LOT 68

NOTE:
THIS IS A COMPILED PLAT.
NO FIELD SURVEY MADE.
NO CERTIFICATION GIVEN
FOR ACCURACY.


2' EASEMENT FOR
WATER LINE

8-X-96

18506 FEB 17 1982



REF. : T 7-1-178



STATE OF SOUTH CAROLINA
GREENVILLE COUNTY

FREELAND & ASSOCIATES
Engineers • Land Surveyors

GREENVILLE, S.C.

WATER LINE, R/W
FOR

WILLIAM H. DAVIDSON

SURVEY NONE

DRAWN B.R.

CHECK *JRF*

SCALE 1" = 50'

DATE DEC. 15. 81

DWG. NO. 709B

PRINT MACHINE INC.

GCTD. --- 3 FEB 17 82 046

3.00CD